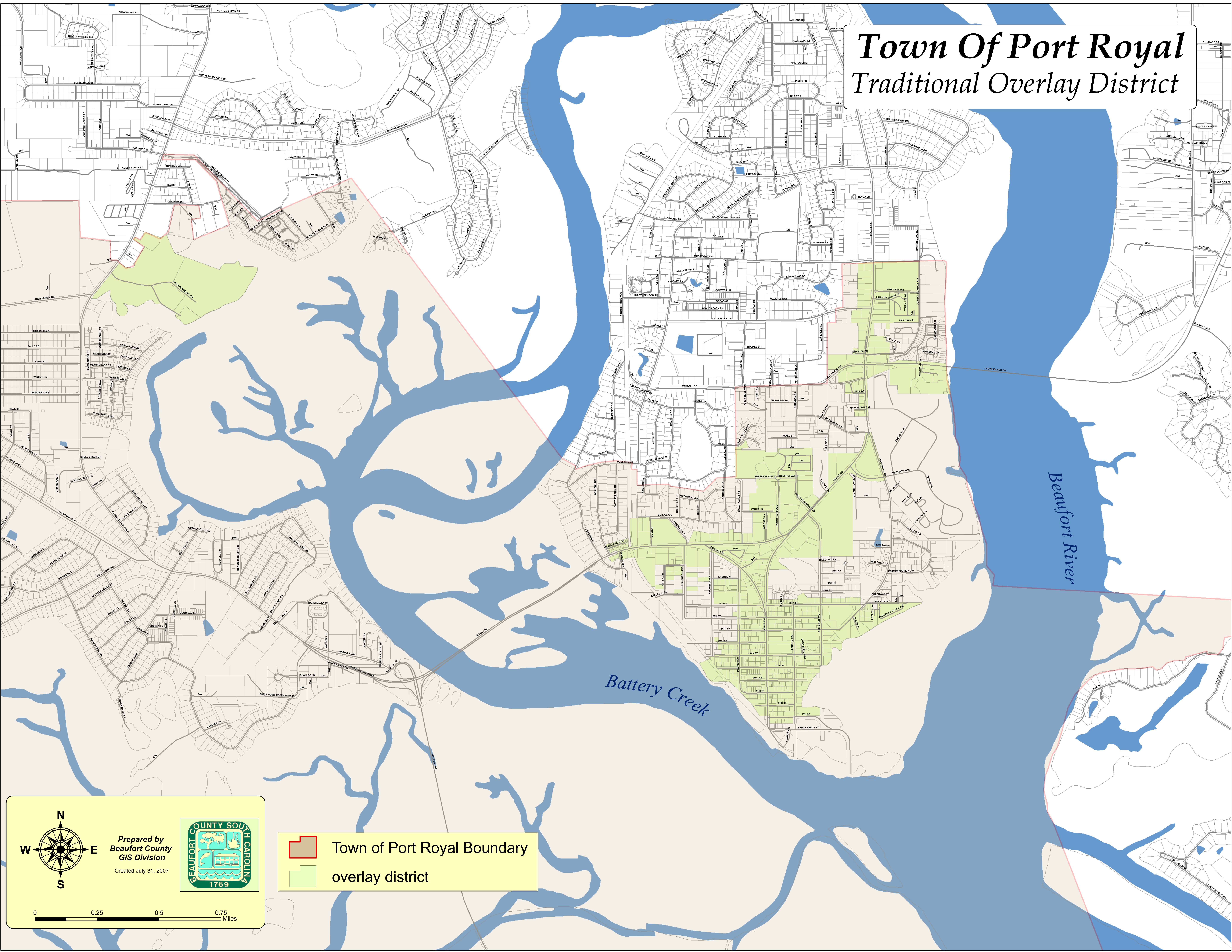




Town Of Port Royal Traditional Overlay District





N
W  **E**
S

Prepared by
Beaufort County
GIS Division
Created July 31, 2007



0 0.25 0.5 0.75
Miles

 Town of Port Royal Boundary

 overlay district